Approved For Release 1999/09/08 : CIA-RDP78-05867A000600220016-3

UR 249D E

| AREA NO | SUBJECT | SUBJECT | SUBJECT | SUBJECT | SUBJECT | SUBJECT | SUBJECT | SUBJECT |
|---|---|---|---|---|---|---|---|---|
| SHESKHARIS, MYS PETR | | | | | | | | |
| OLEUM PORT, | | | | | | | | |

PART 1 OF 10 PT PAN

(30) SEE CIA TO

| DATE OF PHOTO | TYPE | QUALITY | CLASS | NO. OF CARDS | SOURCE OF PHOTOGRAPH |
|---|---|---|---|---|---|
| 17 JAN 69 | | | | | 25X1A [redacted] |

CLASSIFICATION [redacted] CAPTIONED BY NH

PHOTO ANALYSIS REPORT

LEGIB
Approved For Release 1999/09/08 : CIA-RDP78-05867A000602200016-3

Next 2 Page(s) In Document Exempt

Approved For Release 1999/09/08 : CIA-RDP78-05867A000602200016-3

Approved For Release 1999/09/08 : CIA-RDP78-05867A000602200016-3

PHOTO NO 12.5.011 | MAP REFERENCE | LATITUDE 44 42N | LONGITUDE 37 51E

COUNTRY UR | PROVINCE 249 D

AREA NO | SUBJECT | SUBJECT | SUBJECT | SUBJECT | SUBJECT | SUBJECT | SUBJECT | SUBJECT

SHESKHARIS, MYS PETR

OLEUM PORT,

PART 5 OF 10 PT PAN

(3%) SEE CIA TO

DATE OF PHOTO: 17 JAN 69 | TYPE | QUALITY | CLASS | NO. OF CARDS | SOURCE OF PHOTOGRAPH: 25X1A [redacted]

CLASSIFICATION: S/NFD | CAPTIONED BY: NH

PHOTO ANALYSIS REPORT

Approved For Release 1999/09/08

LEGIB
Approved For Release 1999/09/08 : CIA-RDP78-05867A000602200016-3

Next 2 Page(s) In Document Exempt

Approved For Release 1999/09/08 : CIA-RDP78-05867A000602200016-3

Approved For Release 1999/09/08 : CIA-RDP78-05867A000600220016-3

COUNTRY: UK

PROVINCE: 249 D

AREA NO

| SUBJECT | SUBJECT | SUBJECT | SUBJECT | SUBJECT | SUBJECT | SUBJECT | SUBJECT |
|---|---|---|---|---|---|---|---|
| SHESKHARIS | | | | MYS | | PETR | |
| OLEUM | | PORT | | | | | |

PART 9 OF 10 PT PAN

SEE CIA TO

(30)

| DATE OF PHOTO | TYPE | QUALITY | CLASS | NO. OF CARDS | SOURCE OF PHOTOGRAPH |
|---|---|---|---|---|---|
| 17 JAN 69 | | | | | 25X1A [redacted] |

CLASSIFICATION: S/NFD

CAPTIONED BY: NH

PHOTO ANALYSIS REPORT

LEGIB
Approved For Release 1999/09/08 : CIA-RDP78-05867A000602200016-3

Approved For Release 1999/09/08 : CIA-RDP78-05867A000602200016-3

Approved For Release 1999/09/08 : CIA-RDP78-05867A000602200016-3

1259517 TO NO P-1355608 MAP REFERENCE LATITUDE 47N LONGITUDE 37 47E

COUNTRY UR PROVINCE 249 D

| AREA NO | SUBJECT | SUBJECT | SUBJECT | SUBJECT | SUBJECT | SUBJECT | SUBJECT | SUBJECT |
|---|---|---|---|---|---|---|---|---|
| NOVOROSSIYSK | | | | | | PORT | | |
| OOKING W. FROM W. SIDE | | | | | | | | |
| OF NEW BROAD MOLE & S | | | | | | | | |
| HOWING SHIPS AT THE | | | | | | | | |
| OLD BROAD MOLE & SHO | | | | | | | | |
| RELINE E. OF IT. | | | | | | | | |

PART 1 OF 8 PT PAN

(3Φ) SEE CIA TO

| DATE OF PHOTO | TYPE | QUALITY | CLASS | NO. OF CARDS | SOURCE OF PHOTOGRAPH |
|---|---|---|---|---|---|
| 8 MAR 69 | | | | | 25X1A [redacted] |

CLASSIFICATION S/NFD CAPTIONED BY NH

FORM NO. 174 1 Jun 56 USE PREVIOUS EDITIONS

PHOTO ANALYSIS REPORT

CIA-RDP78-05867A000602200016-3

Approved For Release 1999/09/08 : CIA-RDP78-05867A000602200016-3

PHOTO NO. 1 050/68 | ROLL NO. | MAP REFERENCE | LATITUDE | LONGITUDE

COUNTRY | PROVINCE

| AREA NO | SUBJECT | SUBJECT | SUBJECT | SUBJECT | SUBJECT | SUBJECT | SUBJECT | SUBJECT |
|---|---|---|---|---|---|---|---|---|
| E G [illegible] | [illegible] [illegible] [illegible] | | | | | | | |

EGYPT
SCALE 1 INCH EQUALS APPROX 3 MILES W. FROM SIDE OF
STRIP ALONG ROAD MOLE & SHOWING SHIPS AT THE
OLD ROAD MOLE & SHORELINE E. OF IT.
PART 2 OF 8 PT PAN
(3d) SEE C/A TO

| DATE OF PHOTO | TYPE | QUALITY | CLASS | NO. OF CARDS | SOURCE OF PHOTOGRAPH |
|---|---|---|---|---|---|
| 8 MAR 67 | | | | | 25X1A [redacted] |

CLASSIFICATION S/NFD | CAPTIONED BY NH

FORM NO. 174 USE PREVIOUS EDITIONS

PHOTO ANALYSIS REPORT

Approved For Release 1999/09/08 : CIA-RDP78-05867A000602200016-3

LEGIB
Approved For Release 1999/09/08 : CIA-RDP78-05867A000602200016-3

Next 1 Page(s) In Document Exempt

Approved For Release 1999/09/08 : CIA-RDP78-05867A000602200016-3

Approved For Release 1999/09/08 : CIA-RDP78-05867A000600220016-3

PHOTO NO. 1.59.21 DTG MAP REFERENCE LATITUDE LONGITUDE 47 E

COUNTRY USSR PROVINCE 249 D

AREA NO

| SUBJECT | SUBJECT | SUBJECT | SUBJECT | SUBJECT | SUBJECT | SUBJECT | SUBJECT |
|---|---|---|---|---|---|---|---|
| NOVOROSSIYSK PORT L | | | | | | | |
| OOKING W. FROM W. SIDE | | | | | | | |
| OF NEW BROAD MOLE & | | | | | | | |
| SHOWING SHIPS AT THE | | | | | | | |
| OLD BROAD MOLE & SHO | | | | | | | |
| RELINE E. OF IT. | | | | | | | |
| PART 5 OF 8 PT PAN | | | | | | | |
| (30) SEE CIA TO | | | | | | | |

| DATE OF PHOTO | TYPE | QUALITY | CLASS | NO. OF CARDS | SOURCE OF PHOTOGRAPH |
|---|---|---|---|---|---|
| 8 MAR 69 | | | | | 25X1A [redacted] |

CLASSIFICATION S/NFD CAPTIONED BY NH

PHOTO ANALYSIS REPORT

Approved For Release 1999/09/08 : CIA-RDP78-05867A000600200016-3

COUNTRY USSR | 1259522 | LOT NO. P-1257

AREA NO. | PROVINCE 24 D | LATITUDE 44 43 N | LONGITUDE 37 47 E

SUBJECT

NOVOROSSIYSK

SHIPBUILDING SHIPS AT THE OLD BROAD MOLE & RELINE E. OF I.T.

PART 6 OF 8 PT PAN

(3P) SEE CIA

DATE OF PHOTO: 8 MAR 69 | TYPE | QUALITY | CLASS | NO. OF CARDS | SOURCE OF PHOTOGRAPH

CLASSIFICATION: S/NFD

CAPTIONED BY: NH

25X1A

[redacted]

FORM NO. 1 Apr 56 174 USE PREVIOUS EDITIONS

PHOTO ANALYSIS REPORT

CIA-RDP78-05867A000600200016-3

LEGIB
Approved For Release 1999/09/08 : CIA-RDP78-05867A000602200016-3

Next 1 Page(s) In Document Exempt

Approved For Release 1999/09/08 : CIA-RDP78-05867A000602200016-3

Approved For Release 1999/09/08 : CIA-RDP78-05867A000602200016-3

347E

244 D

COUNTRY UR

| AREA NO | SUBJECT | SUBJECT | SUBJECT | SUBJECT | SUBJECT | SUBJECT | SUBJECT | SUBJECT |
|---|---|---|---|---|---|---|---|---|
| | | | | | | | | |

NOVOROSSIYSK PORT LOOKING N. FROM W. SIDE OF NEW BROAD MOLE &
FROM BASE OF NEW BROAD MOLE E. TO IMPORT
MOLE QUAY NO. 1.
PART 1 OF 7& PT PAN

(30) SEE CIA TO

| DATE OF PHOTO | TYPE | QUALITY | CLASS | NO. OF CARDS | SOURCE OF PHOTOGRAPH |
|---|---|---|---|---|---|
| 8 MAR 69 | | | | | 25X1A [redacted] |

CLASSIFICATION S/NFD

CAPTIONED BY NH

Approved For Release 1999/09/08 : CIA-RDP78-05867A000602200016-3

MIDIQ ANALYSIS REPORT

Approved For Release 1999/09/08 : CIA-RDP78-05867A000602

COUNTRY

PROVINCE

LONGITUDE 37 47E

AREA NO.

| SUBJECT | SUBJECT | SUBJECT | SUBJECT | SUBJECT | SUBJECT | SUBJECT | SUBJECT |
|---|---|---|---|---|---|---|---|
| 5 | 10 | 15 | 20 | 25 | 30 | 35 | 40 |

LOOKING N. FROM PORT
OF NEW BROAD MOLE E. TO W. SIDE
FROM BASE OF NEW BROAD
MOLE @ QUAY NO. 1
PART 2 OF 7 PT PAN

(3A) SEE CIA TO

| DATE OF PHOTO | TYPE | QUALITY | CLASS | NO. OF CARDS | SOURCE OF PHOTOGRAPH |
|---|---|---|---|---|---|
| 8 MAR 69 | | | | | 25X1A [redacted] |

CLASSIFICATION S/NFD

CAPTIONED BY RJH

FORM NO. 1 Jun 56 174 USE PREVIOUS EDITIONS

PHOTO ANALYSIS REPORT

CIA-RDP78-05867A000602200016-3

LEGIB
Approved For Release 1999/09/08 : CIA-RDP78-05867A000602200016-3

Approved For Release 1999/09/08 : CIA-RDP78-05867A000602200016-3

Approved For Release 1999/09/08 : CIA-RDP78-05867A000602200016-3

1459528 LOT NO

COUNTRY MAP REFERENCE

PROVINCE LONGITUDE

AREA NO

| SUBJECT | SUBJECT | SUBJECT | SUBJECT | SUBJECT | SUBJECT | SUBJECT | SUBJECT |
|---|---|---|---|---|---|---|---|
| 5 | | 10 | | | 15 | | 20 |
| LOOKING N. FROM W. SIDE | | | | | PORT | | |
| OF NEW BROAD MOLE & | | | | | | | |
| FROM BASE OF NEW BROAD MOLE E. TO IMPORT | | | | | | | |
| MOLE QUAY NO. 1 | | | | | | | |
| 4 78 | | | | | | | |

| DATE OF PHOTO | TYPE | QUALITY | CLASS | NO. OF CARDS | SOURCE OF PHOTOGRAPH |
|---|---|---|---|---|---|
| | | | | | 25X1A |

CLASSIFICATION

CAPTIONED BY

FORM NO. 1 Jun 56 174 USE PREVIOUS EDITIONS

PHOTO ANALYSIS REPORT

1999/09/08 : CIA-RDP78-05867A000602200016-3

Approved For Release 1999/09/08 : CIA-RDP78-05867A000602200010-8

PHOTO NO. 1259529 LOG NO. P-4355/68 MAP REFERENCE LATITUDE 56 19 N LONGITUDE 37 47 E

COUNTRY UR PROVINCE 249 D

| AREA NO | SUBJECT | SUBJECT | SUBJECT | SUBJECT | SUBJECT | SUBJECT | SUBJECT | SUBJECT |
|---|---|---|---|---|---|---|---|---|
| NOVOROSSIYSK | | | | | | PORT | | |
| OOKING N. FROM | | | | | | WEST | SIDE | |
| OF NEW BROAD MOLE & | | | | | | | | |
| FROM BASE OF NEW BROAD MOLE E. TO IMPORT | | | | | | | | |
| MOLE QUAY NO. 1 | | | | | | | | |
| PART 5 OF 7 PT PAN | | | | | | | | |

(30) SEE CIA TO

| DATE OF PHOTO | TYPE | QUALITY | CLASS | NO. OF CARDS | SOURCE OF PHOTOGRAPH |
|---|---|---|---|---|---|
| 8 MAR 69 | | | | | 25X1A [redacted] |

CLASSIFICATION S/NFD CAPTIONED BY NH

FORM NO. 1 Jun 56 174 USE PREVIOUS EDITIONS

PHOTO ANALYSIS REPORT

1999/09/08 : CIA-RDP78-05867A000602200010-8

Approved For Release 1999/09/08 : CIA-RDP78-05867A000602200016-3

PHOTO NO. 1259520 LOT NO. MAP REFERENCE LATITUDE 47E

COUNTRY PROVINCE

| AREA NO. | SUBJECT | SUBJECT | SUBJECT | SUBJECT | SUBJECT | SUBJECT | SUBJECT | SUBJECT |
|---|---|---|---|---|---|---|---|---|
| V | 5 R | S | I 10 Y | G | R | 15 P | O R T | 20 L |
| C K I | 25 M | N. | 30 T | R O | M | 35 W. | S I D | 40 E |
| O F | 45 N E W | B | 50 R O | A D | M O L E & | | | |

FARM BASE OF NEW BRO
AD MOLE E. TO IMPORT
MOLE QUAY NO. 1

PART 6 OF 7 PT PAN

(3C) SEE C/A TO

| DATE OF PHOTO | TYPE | QUALITY | CLASS | NO. OF CARDS | SOURCE OF PHOTOGRAPH |
|---|---|---|---|---|---|
| 8 MAR 69 | | | | | 25X1A [redacted] |

CLASSIFICATION S/NFD CAPTIONED BY NPIC

FORM NO. 1 Jun 56 174 USE PREVIOUS EDITIONS

PHOTO ANALYSIS REPORT

1999/09/08 : CIA-RDP78-05867A000602200016-3

LEGIB
Approved For Release 1999/09/08 : CIA-RDP78-05867A000602200016-3

Approved For Release 1999/09/08 : CIA-RDP78-05867A000602200016-3

Approved For Release 1999/09/08 : CIA-RDP78-05867A000602200016-3

PHOTO NO. 1 APRIL 69 | LOT NO. | MAP REFERENCE | LATITUDE 55°45'N | LONGITUDE 37°35'E

COUNTRY UR | PROVINCE 167B

AREA NO N

SUBJECT

MOSCOW. MODEL OF NEW WOODEN BUILDING OF GIPROVODKHOZ INST. OF MINISTRY OF RECLAMATION AND WATER RESERVES.

(4,7,17)

25X1C Soviet Source [redacted]

| DATE OF PHOTO | TYPE | QUALITY | CLASS | NO. OF CARDS |
|---|---|---|---|---|
| APRIL 6 9 | | | | |

CLASSIFICATION SECRET

CAPTIONED BY JBS

PHOTO ANALYSIS REPORT

Approved For Release 1999/09/08 : CIA-RDP78-05867A000602200016-3

Approved For Release 1999/09/08 : CIA-RDP78-05867A000602200016-3

PRINT NO. 1a38433 LOT NO. 63-1 MAP REFERENCE

COUNTRY USSR PROVINCE 167 B 55 45 N LONGITUDE 37 35 E

AREA NO. N

SUBJECT: MOSCOW

SUBJECT: DESIGNERS

SUBJECT: BUREAU OF GEN ARR

SUBJECT: ANGMENTS STUDY NEW AUTO-

SUBJECT: TRAIN SELF DUMPER (120 TON)

DATE OF PHOTO: APRIL 69

TYPE:

QUALITY:

CLASS:

NO. OF CARDS:

8, 19

25X1C

[redacted]

CLASSIFICATION: CONFIDENTIAL

CAPTIONED BY: [illegible]

FORM NO. 1 Jan 56 174 USE PREVIOUS EDITIONS

PHOTO ANALYSIS REPORT

Approved For Release 1999/09/08 : CIA-RDP78-05867A000602200016-3

Approved For Release 1999/09/08 | CIA-RDP78-05867A000602200016-3

PHOTO NO. 1259534 LOT NO MAP REFERENCE

COUNTRY PROVINCE 250 E LATITUDE 32 36 E

AREA NO | SUBJECT | SUBJECT | SUBJECT | SUBJECT | SUBJECT | SUBJECT | SUBJECT | SUBJECT

KHERSON

TF FROM KUBYSHEV PORT

YD E. TO GRAIN QUAY. VISIBLE IS KUBYSHEV SHIPYD (2).

PART 1 OF 5 PT PAN

(30) SEE CIA TO

| DATE OF PHOTO | TYPE | QUALITY | CLASS | NO. OF CARDS | SOURCE OF PHOTOGRAPH |
|---|---|---|---|---|---|
| 21 Nov 68 | | | | | 25X1A [redacted] |

CLASSIFICATION S/NID CAPTIONED BY NH

FORM NO. 1 Jan 56 174 USE PREVIOUS EDITIONS

PHOTO ANALYSIS REPORT

Approved For Release 1999/09/08 : CIA-RDP78-05867A000602200016-3

Approved For Release 1999/09/08 : CIA-RDP78-05867A000602200016-3

PHOTO NO. LOT NO. MAP REFERENCE LATITUDE LONGITUDE

COUNTRY PROVINCE

| AREA NO | SUBJECT | SUBJECT | SUBJECT | SUBJECT | SUBJECT | SUBJECT | SUBJECT | SUBJECT |
|---|---|---|---|---|---|---|---|---|
| | | | | | | | | |

KHERSON PORT FROM KUBYSHEV SHIPYD TO GRAIN QUAY. VISIBLE ARE KOMINTERN SHIPYD (3) AND PORT AREA (4).

PART 2 OF 5 PT PAN

SEE CIA TO

| DATE OF PHOTO | TYPE | QUALITY | CLASS | NO. OF CARDS | SOURCE OF PHOTOGRAPH |
|---|---|---|---|---|---|
| 21 NOV 65 | | | | | 25X1A |

CLASSIFICATION SECRET CAPTIONED BY

Approved For Release 1999/09/08 : CIA-RDP78-05867A000602200016-3

PHOTO ANALYSIS RECORD

Approved For Release 1999/09/08 : CIA-RDP78-05867A000602200016-3

PHOTO NO. | MAP REFERENCE | LATITUDE | LONGITUDE

COUNTRY | PROVINCE

| AREA NO | SUBJECT | SUBJECT | SUBJECT | SUBJECT | SUBJECT | SUBJECT | SUBJECT | SUBJECT |
|---|---|---|---|---|---|---|---|---|
| | | | | | | | | |

KHERSON PORT FROM KUBYSHEV SHIP YD E. TO GRAIN QUAY.

PHOTO 3 OF 5

| DATE OF PHOTO | TYPE | QUALITY | CLASS | NO. OF CARDS | SOURCE OF PHOTOGRAPH |
|---|---|---|---|---|---|
| MAY | | | | | 25X1A [redacted] |

CLASSIFICATION | CAPTIONED BY

FORM NO. 174 USE PREVIOUS EDITIONS

PHOTO ANALYSIS REPORT

Approved For Release 1999/09/08 : CIA-RDP78-05867A000602200016-3

PHOTO NO. 1A 035137 ROLL NO. P-35/0608 MAP REFERENCE

COUNTRY UR PROVINCE 250 B LATITUDE 46 38 N LONGITUDE 32 36 E

AREA NO

| SUBJECT | SUBJECT | SUBJECT | SUBJECT | SUBJECT | SUBJECT | SUBJECT | SUBJECT |
|---|---|---|---|---|---|---|---|
| KHERSON | | KHERSON | | | | | |
| TFROM | | KUBYSHEV | | SHIP | | | |
| YD E. | | TO GRAIN | | QUAY. | | | |

PART 4 OF 5 PT PAN

(30) SEE CIA TO

| DATE OF PHOTO | TYPE | QUALITY | CLASS | NO. OF CARDS | SOURCE OF PHOTOGRAPH |
|---|---|---|---|---|---|
| 21 NOV 68 | | | | | 25X1A [redacted] |

CLASSIFICATION S/NFD CAPTIONED BY NH

FORM NO. 1 Jun 56 174 USE PREVIOUS EDITIONS

PHOTO ANALYSIS REPORT

CIA-RDP78-05867A000602200016-3

Approved For Release 1999/09/08 : CIA-RDP78-05867A000602200016-3

AREA REF | SUBJECT | SUBJECT | SUBJECT | SUBJECT | SUBJECT | SUBJECT | SUBJECT | SUBJECT

VISIBLE ARE GRAIN SIL
OS (5).

PART 5 OF 5 PT PAN

(30) SEE CIA TC

| DATE OF PHOTO | TYPE | QUALITY | CLASS | NO. OF CARDS | SOURCE OF PHOTOGRAPH |
|---|---|---|---|---|---|
| 21 NOV 68 | | | | | 25X1A [redacted] |

CLASSIFICATION SECRET | CAPTIONED BY KH

FORM 174 USE PREVIOUS EDITIONS PHOTO ANALYSIS REPORT

Approved For Release 1999/09/08 : CIA-RDP78-05867A000602200016-3

AREA NO: UR | PROVINCE: 250B | LATITUDE: 46 38 N | LONGITUDE: 32 36 E

SUBJECT: KHERSON

SUBJECT: KHERSON PORT

TEXT: EXTENDING FROM KHERSON SHIPYD TO KUBYSHEV SHIPYD.

PART 1 OF 5 PT PAN
SEE CIA (3Ø) TO

| DATE OF PHOTO | TYPE | QUALITY | CLASS | NO. OF CARDS | SOURCE OF PHOTOGRAPH |
|---|---|---|---|---|---|
| 21 NOV 68 | | | | | 25X1A [redacted] |

CLASSIFICATION: S/NFD

CAPTIONED BY: NH

FORM NO. 1 Jun 56 174 USE PREVIOUS EDITIONS

PHOTO ANALYSIS REPORT

CIA-RDP78-05867A000602200016-3

Approved For Release 1999/09/08 : CIA-RDP78-05867A000602200016-3

PHOTO NO. 1259540 | KOREA P-1354 R/T | MAP REFERENCE | LATITUDE 46 38 N | LONGITUDE 32 36 E

COUNTRY UK | PROVINCE 250B | SUBJECT | SUBJECT | SUBJECT | SUBJECT | SUBJECT | SUBJECT

AREA NO

SUBJECT: SHERSON TO KHERSON FROM KHE

SUBJECT: TEXTENDING TO KUBYS

SUBJECT: RSON SHIPYD

SUBJECT: HEV SHIPYD.

PART 2 OF 5 PT PAN

SEE CIH TO

(30)

DATE OF PHOTO: 21 NOV 68 | TYPE | QUALITY | CLASS | NO. OF CARDS | SOURCE OF PHOTOGRAPH 25X1A [redacted]

CLASSIFICATION S/NFD | CAPTIONED BY NIH

PHOTO ANALYSIS REPORT

Approved For Release 1999/09/08

Approved For Release 1999/09/08 : CIA-RDP78-05867A000602200016-3

PHOTO NO 1259541 | MAP REFERENCE | LATITUDE | LONGITUDE

COUNTRY | PROVINCE

AREA NO | SUBJECT | SUBJECT | SUBJECT | SUBJECT | SUBJECT | SUBJECT | SUBJECT | SUBJECT

AMERICAN EMBASSY TO KUBYS

NEW EMBASSY B.

PART 3 of 5 PT PAN

SEE CIA

(30)

| DATE OF PHOTO | TYPE | QUALITY | CLASS | NO. OF CARDS | SOURCE OF PHOTOGRAPH |
|---|---|---|---|---|---|
| 21 NOV 62 | | | | | 25X1A [redacted] |

CLASSIFICATION SECRET | CAPTIONED BY NH

PHOTO ANALYSIS REPORT

Approved For Release 1999/09/08 : CIA-RDP78-05867A000602200016-3

LEGIB
Approved For Release 1999/09/08 : CIA-RDP78-05867A000602200016-3

Approved For Release 1999/09/08 : CIA-RDP78-05867A000602200016-3

Approved For Release 1999/09/08 : CIA-RDP78-05867A000602200016-3

REPRO NO. 1259543 PHOTO NO. P-1354/68

COUNTRY UR PROVINCE 250 B MAP REFERENCE 46 38N LONGITUDE 32 36E

AREA NO

| SUBJECT | SUBJECT | SUBJECT | SUBJECT | SUBJECT | SUBJECT | SUBJECT | SUBJECT |
|---|---|---|---|---|---|---|---|
| KHERSON | | KHERSON PORT | | | | | |

EXTENDING FROM KHERSON SHIPYD TO KUBYSHEV SHIPYD.

PART 5 OF 5 PT PAN

(30)

SEE CIA

| DATE OF PHOTO | TYPE | QUALITY | CLASS | NO. OF CARDS | SOURCE OF PHOTOGRAPH |
|---|---|---|---|---|---|
| 21 Nov 68 | | | | | TO 25X1A [redacted] |

CLASSIFICATION S/NFD CAPTIONED BY NH

FORM NO. 1 Jan 56 174 USE PREVIOUS EDITIONS

PHOTO ANALYSIS REPORT

Approved For Release 1999/09/08 : CIA-RDP78-05867A000602200016-3

Approved For Release 1999/09/08 : CIA-RDP78-05801



Approved For Release 1999/09/08 : CIA-RDP78-05867A000602200016-3

PHOTO NO. 1050545 LOT NO

COUNTRY MAP REFERENCE LATITUDE LONGITUDE

PROVINCE

AREA NO

| SUBJECT | SUBJECT | SUBJECT | SUBJECT | SUBJECT | SUBJECT | SUBJECT | SUBJECT |
|---|---|---|---|---|---|---|---|
| 5 | | 10 | | 15 | | | 20 |
| NTRANCE | | TO | | AREA | | NR. | E |
| R. | | 45 | | 50 | | INNER | HRB |

Pt 1 of 5 pt. jon. See CIA ___ to ___.

(30)

| DATE OF PHOTO | TYPE | QUALITY | CLASS | NO. OF CARDS | SOURCE OF PHOTOGRAPH |
|---|---|---|---|---|---|
| 19 Sept 68 | | | | | 25X1A [redacted] |

CLASSIFICATION Sec/NFD

CAPTIONED BY NIS

FORM NO. 174 1 Jun 56 USE PREVIOUS EDITIONS

PHOTO ANALYSIS REPORT

CIA-RDP78-05867A000602200016-3

Approved For Release 1999/09/08 : CIA-RDP78-05867A000602200016-3

PHOTO NO 1259546 | MAP REFERENCE | LATITUDE | LONGITUDE

COUNTRY | PROVINCE

AREA NO | SUBJECT | SUBJECT | SUBJECT | SUBJECT | SUBJECT | SUBJECT | SUBJECT | SUBJECT

BEACON AT ENTRANCE TO MAIN HARBOR AND CYLINDRICAL OBJECTS AT "3" + "6" PRESUMABLY FOR USE IN CONSTRUCTION WORK ON ENTRANCE TO INNER HRBR. (30)

DATE OF PHOTO: 19 Sept 68 | TYPE | QUALITY | CLASS | NO. OF CARDS | SOURCE OF PHOTOGRAPH: 25X1A [redacted]

CLASSIFICATION | CAPTIONED BY

PHOTO ANALYSIS REPORT

Approved For Release 1999/09/08

Approved For Release 1999/09/08 : CIA-RDP78-05867A000602200016-3

PHOTO NO. 1 | MAP REFERENCE | LATITUDE 46°18'N | LONGITUDE 30°40'E

COUNTRY UR | PROVINCE 250A

AREA NO N

SUBJECT: ILICHEVSK FLOATING

SUBJECT: CRANE AT "9" NEW ENTRANCE

SUBJECT: BETWEEN MAIN HR BR. AND INNER

SUBJECT: HARBOR AT "4" AND PORTION OF COAL QUAY AT

SUBJECT: "3"

P43 of 5pt pan. See CIA ——— to ———.

(30)

| DATE OF PHOTO | TYPE | QUALITY | CLASS | NO. OF CARDS | SOURCE OF PHOTOGRAPH |
|---|---|---|---|---|---|
| 19 Sept 68 | | | | | 25X1A [redacted] |

CLASSIFICATION SEC/NFD

CAPTIONED BY 113

PHOTO ANALYSIS REPORT

Approved For Release 1999/09/08 : CIA-RDP78-05867A000602200016-3

Approved For Release 1999/09/08 : CIA-RDP78-05867A000602200016-3

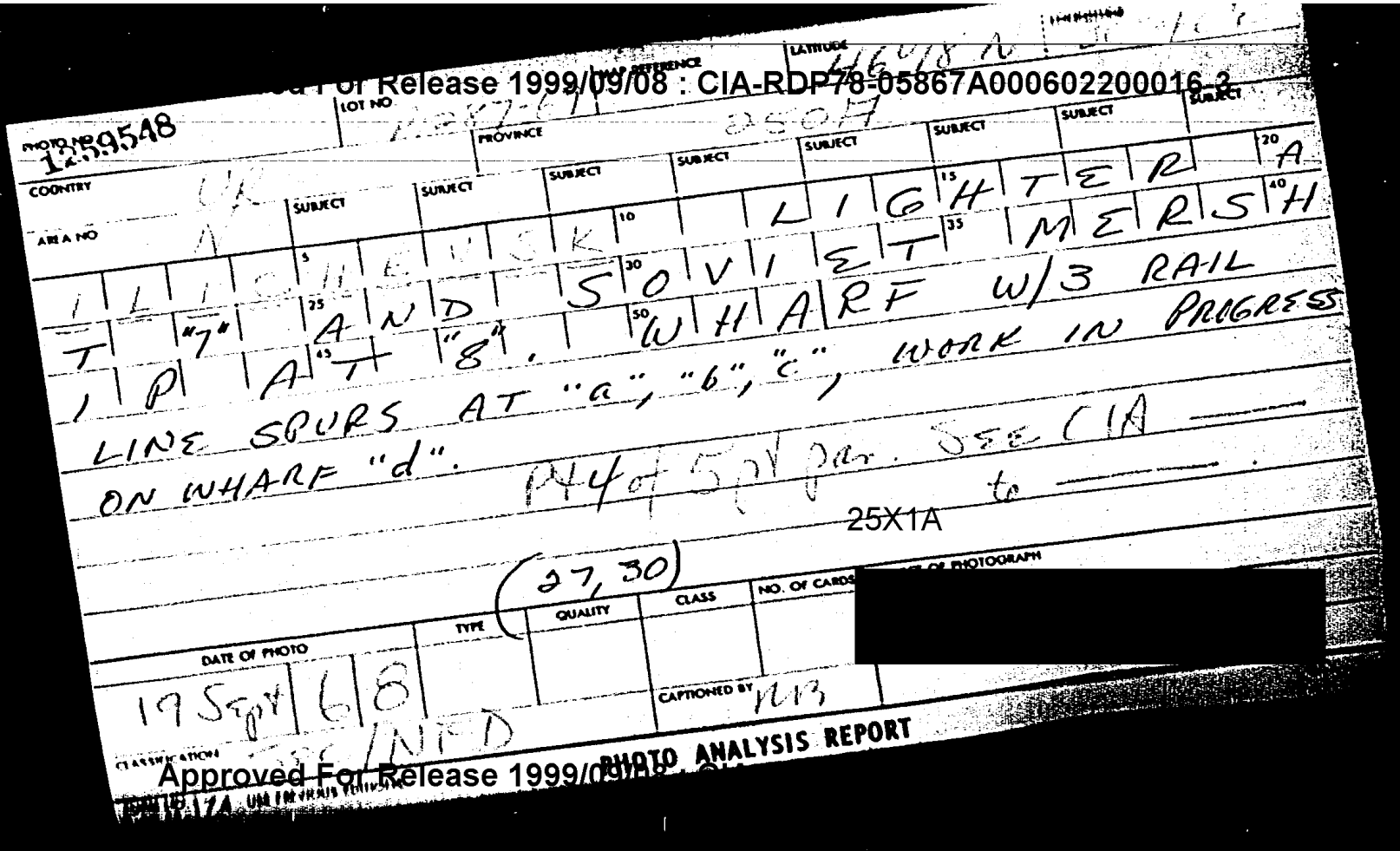

Approved For Release 1999/09/08 : CIA-RDP78-05867A000602200016-3

PHOTO NO. 12555:3 | MAP REFERENCE | LATITUDE | LONGITUDE 70 E

COUNTRY | PROVINCE

AREA NO. | SUBJECT | SUBJECT | SUBJECT | SUBJECT | SUBJECT | SUBJECT | SUBJECT | SUBJECT

CRANES ON GENERAL CARGO QUAY.

PHOTOGRAPHED BY SPECIAL [illegible]

(30)

| DATE OF PHOTO | TYPE | QUALITY | CLASS | NO. OF CARDS | SOURCE OF PHOTOGRAPH |
|---|---|---|---|---|---|
| 19 Sept 66 | | | | | 25X1A [redacted] |

CLASSIFICATION SECRET | CAPTIONED BY [illegible]

PHOTO ANALYSIS REPORT

Approved For Release 1999/09/08

Approved For Release 1999/09/08 : CIA-RDP78-05867A000602200016-3

PHOTO NO. 1259550 LOT NO. [illegible] MAP REFERENCE

COUNTRY UR PROVINCE LATITUDE 46°18'N LONGITUDE 30°40'E

AREA NO. N SUBJECT 250A

SUBJECT

LICHEVSK NEW WHARF

NORTHWEST OF ENTRANCE TO INNER HRBR. DETAILS

ON CRANES AND CONSTRUCTION WORK

ON EXTENDING THE WHART

M1 of 2 pictures. See CIA

(30)

DATE OF PHOTO 19Sep68 TYPE QUALITY CLASS NO. OF CARDS SOURCE OF PHOTOGRAPH 25X1A

CLASSIFICATION SEC/NFD CAPTIONED BY NB

FORM NO. 1 Jun 56 174 USE PREVIOUS EDITIONS

PHOTO ANALYSIS REPORT

Approved For Release 1999/09/08 : CIA-RDP78-05867A000602200016-3

LEGIB
Approved For Release 1999/09/08 : CIA-RDP78-05867A000602200016-3

Approved For Release 1999/09/08 : CIA-RDP78-05867A000602200016-3

Approved For Release 1999/09/08 : CIA-RDP78-05867A000602200016-3

AREA NO. UR N

SUBJECT | SUBJECT | SUBJECT | SUBJECT | SUBJECT | SUBJECT | SUBJECT | SUBJECT

46 15 N 30 40 E

DESC A

1 LICHESK BUILDINGS
UNDER CONSTRUCTION
NR. NEW WHARF AT PORT. SIX
BLDGS. BEING CONSTRUCTED.

PT 1 of 4 pt. SERIES. SEE CIA
— & —.

(7, 30)

| DATE OF PHOTO | TYPE | QUALITY | CLASS | NO. OF CARDS | SOURCE OF PHOTOGRAPH |
|---|---|---|---|---|---|
| 19 Sep 68 | | | | | 25X1A [redacted] |

CLASSIFICATION SEC / NFD

CAPTIONED BY [redacted]

FORM [illegible] 194 (NO FOREIGN DISSEM)

PHOTO ANALYSIS [illegible] Approved For Release 1999/09/08 : CIA-RDP78-05867A000602200016-3

LEGIB
Approved For Release 1999/09/08 : CIA-RDP78-05867A000602200016-3

Approved For Release 1999/09/08 : CIA-RDP78-05867A000602200016-3

Approved For Release 1999/09/08 : CIA-RDP78-05867A000602200016-3

PHOTO NO. 1A-595542 LOT NO. P1287-68 PROVINCE 250A LATITUDE 46 018'N LONGITUDE 30 10'E

COUNTRY UR AREA NO N

SUBJECT SUBJECT SUBJECT SUBJECT SUBJECT SUBJECT SUBJECT SUBJECT

1 2 3 4 5 6 7 8 9 10 11 12 13 14 15 16 17 18 19 20

ILICHEVSK BUILDINGS

21 22 23 24 25 26 27 28 29 30 31 32 33 34 35 36 37 38 39 40

UNDER CONSTRUCTION

NR. NEW WHARF AT PORT.

SIX BLDGS. BEING CONSTRUCTED.

PT 3 of 4 pl. STRIPS. SEE CIA

(7,30)

DATE OF PHOTO 1954 6 8 TYPE QUALITY CLASS NO. OF CARDS CODE OF PHOTOGRAPH [redacted]

CLASSIFICATION SEC/NFD CAPTIONED BY NO

PHOTO ANALYSIS REPORT

Approved For Release 1999/09/08 : CIA-RDP78-05867A000602200016-3

EGIB
Approved For Release 1999/09/08 : CIA-RDP78-05867A000602200016-3

Approved For Release 1999/09/08 : CIA-RDP78-05867A000602200016-3

Approved For Release 1999/09/08 : CIA-RDP78-05867A000602200015-3

COUNTRY USSR | LOT NO | MAP REFERENCE | LATITUDE
PROVINCE | 55°15' N 37°35' E

AREA NO N | SUBJECT | SUBJECT | SUBJECT | SUBJECT | SUBJECT | 167B (15 May 1969)

MOSCOW INST ENGINEERING GEODESY, AERIAL PHOTOGRAPHY & CARTOGRAPHY

MODEL OF NEW INSTITUTE BUILDINGS

25X1C

Proofed - OK RHF (4,7)

| DATE OF PHOTO | TYPE | QUALITY | CLASS | NO. OF CARDS |
|---|---|---|---|---|
| April 69 | | 1 | 2 | |

CLASSIFICATION Confidential

CAPTIONED BY P.A. Forrence

FORM NO 1 Jun 56 174 USE PREVIOUS EDITIONS

PHOTO ANALYSIS REPORT

Approved For Release 1999/09/08 : CIA-RDP78-05867A000602200015-3

Approved For Release 1999/09/08 : CIA-RDP78-05867A000602200016-3

47°06'N 37°33'E

UR
N

249A

ZHDA NOV PORT AREA.
SW QUAY + COAL QUAY
LKG TO SW, BREAKWATER AT
"39" PARALLEL TO COAL QUAY, END OF SW
QUAY at "44."
PX1 of 2 pl. pan. See (17

(17, 30)

| DATE OF PHOTO | TYPE | QUALITY | CLASS | NO. OF CARDS | SOURCE OF PHOTOGRAPH |
|---|---|---|---|---|---|
| 7 Sep 68 | | | | | 25X1A |

CLASSIFICATION: Sec/NFD

CAPTIONED BY: MLG

PHOTO ANALYSIS REPORT

Approved For Release 1999/09/08 : CIA-RDP78-05867A000602200016-3

Approved For Release 1999/09/08 : CIA-RDP78-05867A000602200016-3

COUNTRY

AIR A NO

| SUBJECT | SUBJECT | SUBJECT | SUBJECT | SUBJECT | SUBJECT | SUBJECT | SUBJECT |
|---|---|---|---|---|---|---|---|
| ZHDANOV PORT AREA | | | | | | | |
| COAL QUAY AT "38". | | | | | | | |

Ref to appln. See CIA

| DATE OF PHOTO | TYPE | QUALITY | CLASS | NO. OF CARDS | SOURCE OF PHOTOGRAPH |
|---|---|---|---|---|---|
| 7 Sep 68 (1730) | | | | | 25X1A [redacted] |

CLASSIFICATION Sec/NFD

CAPTIONED BY DIA

FORM NO 1 Jun 56 174 USE PREVIOUS EDITIONS

PHOTO ANALYSIS REPORT

Approved For Release 1999/09/08 : CIA-RDP78-05867A000602200016-3

PHOTO NO. 1259559

COUNTRY UR

AREA NO N

LOT NO P 1288-69

PROVINCE

MAP REFERENCE 249A

LATITUDE 47°06'N

LONGITUDE 37°33'E

SUBJECT

ZHDANOV PORT AREA, FROM WEST SIDE OF CENTRAL PIER. NW TO GRAIN HARBR & SW TO REPAIR QUAY & SOUTH ALONG E. BREAKWATER. Pt 1 of 9 pt. pan. SEE CIA END OF CENTRAL PIER, WATCHTOWER ON CENTRAL PIER. — to —

DATE OF PHOTO 15 Sep 68

TYPE

QUALITY (30)

CLASSIFICATION S (NFD)

CLASS

NO. OF CARDS

SOURCE 25X1

CAPTIONED BY

1174 USE PREVIOUS EDITIONS

PHOTO ANALYSIS REPORT

[redacted]

Approved For Release 1999/09/08 : CIA-RDP78-05867A00060ZZ000[illegible]

PHOTO NO. 1259560 LOT NO. MAP REFERENCE

COUNTRY [illegible] PROVINCE [illegible] LATITUDE [illegible] LONGITUDE 37°33'E

AREA NO. A

SUBJECT 5 ZIDANON SUBJECT 10 PORT SUBJECT 15 AREA, SUBJECT 20

SUBJECT 25 FROM SUBJECT 30 SIDE OF SUBJECT 35 CE SUBJECT 40

AIRFIELD SUBJECT 45 SUBJECT 50 NW TO GRAIN

FIELDS SW TO REPAIR QUAY & SOUTH ALONG

E EMBANKMENT. 1-2 at 1pt. pm. SEE CIA

[illegible] to [illegible]

(30)

| DATE OF PHOTO | TYPE | QUALITY | CLASS | NO. OF CARDS | SOURCE OF PHOTOGRAPH |
|---|---|---|---|---|---|
| 1960 | [illegible] | | | | 25X1A |

CLASSIFICATION SEC/NOFD CAPTIONED BY [illegible]

FORM NO. 1 Jun 56 174 USE PREVIOUS EDITIONS

PHOTO ANALYSIS REPORT

CIA-RDP78-05867A00060[illegible]

LEGIB
Approved For Release 1999/09/08 : CIA-RDP78-05867A000602200016-3

Approved For Release 1999/09/08 : CIA-RDP78-05867A000602200016-3

Approved For Release 1999/08/08 : CIA-RDP78-05867A000602200010-8

1259562

COUNTRY: USSR | LOT NO: P/1268/60 | MAP REFERENCE | PROVINCE: 249A | LATITUDE: 47°06'N | LONGITUDE: 37°33'E

AREA NO: N

SUBJECT: ZHDANOV PORT AREA.

SUBJECT: FROM WEST SIDE OF CENTRAL PIER, NW TO GRAIN

SUBJECT: TRANSIT PIER. HRBR. & SW TO REPAIR QUAY & SOUTH ALONG

SUBJECT: E. BREAKWATER. CENTRAL QUAY W/8 CRANES.

SUBJECT: AT "32" SILOS, "30" GRAIN PIER, "29".

(30)

DATE OF PHOTO: 7 Sep 68 | TYPE | QUALITY | CLASS | NO. OF CARDS: 25X1A

CLASSIFICATION: Sec (NFD) | CAPTIONED BY: K-13

FORM NO. 174 1 Jun 56 USE PREVIOUS EDITIONS

PHOTO ANALYSIS REPORT

Approved For Release 1999/09/08 : CIA-RDP78-05867A000602200016-3

PHOTO NO 1[illegible] MAP REFERENCE [illegible] LATITUDE 44°06'N LONGITUDE 37°33'E

COUNTRY UR PROVINCE 24 77

AREA NO N SUBJECT SUBJECT SUBJECT SUBJECT SUBJECT SUBJECT SUBJECT SUBJECT

ZHDANOV PORT AREA.

FROM WEST SIDE OF CE

NTRAL PIER NW TO GRAIN

HRBR. AND SW TO REPAIR QUAY, SOUTH

ALONG E. BREAKWATER. PASS. SEKSTAN-CL at

"26", BREAKWATER AT "27".

P+S.f 9 N. pm. See CIA

(30)

| DATE OF PHOTO | TYPE | QUALITY | CLASS | NO. OF CARDS | SOURCE OF PHOTOGRAPH |
|---|---|---|---|---|---|
| 7 Sep 68 | | | | | [redacted] |

CLASSIFICATION Sec LTD EXPLOITED BY MR

25X1A

[illegible] ANALYSIS REPORT

Approved For Release 1999/09/08 : CIA-RDP78-05867A000602200016-3

LEGIB
Approved For Release 1999/09/08 : CIA-RDP78-05867A000602200016-3

Approved For Release 1999/09/08 : CIA-RDP78-05867A000602200016-3

Approved For Release 1999/09/08 : CIA-RDP78-05867A000602200016-3

1.55565 LOT NO R6366 MAP REFERENCE

COUNTRY UR LONGITUDE 47°CE N' 37°33'E

AREA NO R 249A

SUBJECT ZHDANOV PORT AREA.

SUBJECT FROM W. SIDE OF CEN.

SUBJECT PIER NW TO GRAIN HRBR. AND

SUBJECT SW TO REPAIR QUAY, S. ALONG E. BREAKWATER.

SUBJECT WALL, "16", SEPARATING SHIPYD. FROM PORT AREA.

SUBJECT

SUBJECT

SUBJECT

Pt 7 of Tpv. pan. Sec 7A — 6

(30)

| DATE OF PHOTO | TYPE | QUALITY | CLASS | NO. OF CARDS | SOURCE OF PHOTOGRAPH |
|---|---|---|---|---|---|
| 75 Sep 68 | | | | | [redacted] |

CLASSIFICATION Sec/NFD

CAPTIONED BY NIB

FORM NO. 1 Jun 56 174 USE PREVIOUS EDITIONS

PHOTO ANALYSIS REPORT

Approved For Release 1999/09/08 : CIA-RDP78-05867A000602200016-3

Approved For Release 1999/09/08 : CIA-RDP78-05867A000600220004-8

AREA NO

COUNTRY CR PROVINCE LATITUDE 47°06'N LONGITUDE 37°33'E

N' SUBJECT SUBJECT SUBJECT SUBJECT SUBJECT SUBJECT SUBJECT SUBJECT

2490

ZHDANOV PORT AREA.

FROM 25 MISSE OF 30 CEN. 40

TER NW 45 TO 50 GRAIN HRBR. AND

SW TO REPAIR QUAY S. ALONG E. BREAKWA

TER. VESSEL "14" NEAR HEAD OF REPAIR PIER,

AND VIEW INTO REPAIR BASIN "13".

PH of 9 pl pan. See CIA

(30)

| DATE OF PHOTO | TYPE | QUALITY | CLASS | NO. OF CARDS | SOURCE OF PHOTOGRAPH |
|---|---|---|---|---|---|
| 7 Sep 68 | | | | | 25X1A |

CLASSIFICATION SEC/NFD CAPTIONED BY [illegible]

FORM NO. 1 Jun 56 174 USE PREVIOUS EDITIONS

PHOTO ANALYSIS REPORT

Approved For Release 1999/09/08 : CIA-RDP78-05867A000602200016-3

COUNTRY (U)

AREA NO. N

| SUBJECT | SUBJECT | SUBJECT | SUBJECT | SUBJECT | SUBJECT | SUBJECT | SUBJECT |
|---|---|---|---|---|---|---|---|
| 2HDANOV | | | FLOATING DR | | | | |
| YDOCK AT | | | 10" CONTAIN | | | | |
| NG SOV. | | | SH 50 1 P | | | | |

CHULYM, FLOATING DOCK, "9" W/FREIGHTER STAVROPOL, FLOATING DOCK, "8" W/KRIVOY ROG, E. BREAKWATER, "1".
P4 9 of 9 pl. pr. See CIA ——
to ——

(30)

| DATE OF PHOTO | TYPE | QUALITY | CLASS | NO. OF CARDS | SOURCE OF PHOTOGRAPH |
|---|---|---|---|---|---|
| 7 Sep 68 | | | | | 25X1A [redacted] |

CLASSIFICATION Sec/NFD

CAPTIONED BY 1213

Approved For Release 1999/09/08 : CIA-RDP78-05867A000602200016-3

Approved For Release 1999/09/08 : CIA-RDP78-05867A000602200016-3

PHOTO NO. 1459568 MAP REFERENCE P13255/67 LATITUDE LONGITUDE

COUNTRY U.R.S.S. PROVINCE

AREA NO. SUBJECT VOSTOK-2 SUBJECT SUBJECT SUBJECT SUBJECT SUBJECT SUBJECT SUBJECT SUBJECT

SCALE 1:1,000,000 SCALE 1:1,000,000 FOR DESCRIPTION OF PHOTOGRAPH SEE DESCRIPTIVE LEGEND

VOSTOK-2 IS OFFICIALLY CONFIRMED AS A MANNED SPACECRAFT. (REF. 317-05349-69).

(30)

| DATE OF PHOTO | TYPE | QUALITY | CLASS | NO. OF CARDS | SUBJECT OF PHOTOGRAPH |
|---|---|---|---|---|---|
| 22 Apr 69 | | | | | [redacted] |

CAPTIONED BY [redacted]

Conf/NFD

PHOTO ANALYSIS REPORT

Approved For Release 1999/09/08 : CIA-RDP78-05867A000602200016-3

Approved For Release 1999/09/08 : CIA-RDP78-05867A000602200016-3

PHOTO NO. 1259569

LOT NO. P122 CIT

MAP REFERENCE

LATITUDE VOSTOK

LONGITUDE

COUNTRY UR

AREA NO N

PROVINCE

SUBJECT

S M / S / D E C L F O R
B D E C
S O V I E T M / W / V I S T B.
L A T A K I A W / O N E U/I TUG-LIKE
R C R. O F C W E U/I STRUCTURES PONT
BOAT FABRICATED STEEL STRUCTURES, (REF.
TOONS & AT LEAST 8 U/I CRATES.
311-0334-69)

(30)

25X1A

[redacted]

| DATE OF PHOTO | TYPE | QUALITY | CLASS | NO. OF CARDS |
|---|---|---|---|---|
| 22 Apr 69 | | | | |

CAPTIONED BY RB

CLASSIFICATION CONTROLLED

PHOTO ANALYSIS REPORT

Approved For Release 1999/09/08 : CIA-RDP78-05867A000602200016-3

LEGIB
Approved For Release 1999/09/08 : CIA-RDP78-05867A000602200016-3

Approved For Release 1999/09/08 : CIA-RDP78-05867A000602200016-3

Approved For Release 1999/09/08 : CIA-RDP78-05867A000602200016-3

PHOTO NO. 1459571 | REFERENCE | LATITUDE | LONGITUDE

COUNTRY USSR | PROVINCE

AREA NO. | SUBJECT | SUBJECT | SUBJECT | SUBJECT | SUBJECT | SUBJECT | SUBJECT | SUBJECT

SOVIET M/S VOSTOCK - 2 W/ DECK FOR TRANSPORTING 1 SIB. DECK CARGO. OF ONE U/I TUG-LIKE BOAT, FABRICATED STEEL PLATE STRUCTURES, PONTOONS AND AT LEAST 8 U/I CRATES. (REF. 3177/05349-63).

(30)

DATE OF PHOTO 22 APR 63 | TYPE | QUALITY | CLASS | NO. OF CARDS | SOURCE OF PHOTOGRAPH 25X1A

CLASSIFICATION (SW) (LTD) | CAPTIONED BY MIS

Approved For Release 1999/09/08 : CIA-RDP78-05867A000602200016-3

PHOTO ANALYSIS REPORT

LEGIB
Approved For Release 1999/09/08 : CIA-RDP78-05867A000602200016-3

Next 1 Page(s) In Document Exempt

Approved For Release 1999/09/08 : CIA-RDP78-05867A000602200016-3

Approved For Release 1999/09/08 : CIA-RDP78-05867A000602200016-3

12 Oct 74

PLOT NO. P1333/66

MAP REFERENCE

COUNTRY UR

PROVINCE

LONGITUDE

AREA NO.

N

SUBJECT | SUBJECT | SUBJECT | SUBJECT | SUBJECT | SUBJECT | SUBJECT | SUBJECT

CYPRIOT M/S AMFITHEA
DECL. FOR THAIPHONG
VIS 1B DECKT CGO. OF POSS.
BARGE SECTIONS, FOUR MOBILE CRANE
STEVELS AND THREE PROB. HARB. LAUNCHES

(30)

| DATE OF PHOTO | TYPE | QUALITY | CLASS | NO. OF CARDS |
|---|---|---|---|---|
| 03 APR 65 | | | | |

CLASSIFICATION Confidential

CAPTIONED BY NIS

25X1A

[redacted]

FORM NO. 3 JUN 56 174 USE PREVIOUS EDITIONS

PHOTO ANALYSIS REPORT

Approved For Release 1999/09/08 : CIA-RDP78-05867A000602200016-3

LEGIB
Approved For Release 1999/09/08 : CIA-RDP78-05867A000602200016-3

Next 14 Page(s) In Document Exempt

Approved For Release 1999/09/08 : CIA-RDP78-05867A000602200016-3

Approved For Release 1999/09/08 : CIA-RDP78-05867A000602200016-3

COUNTRY USSR

AREA NO. UR

SUBJECT N

SUBJECT

SUBJECT

SUBJECT

SUBJECT 25CA

SUBJECT

SUBJECT

SUBJECT

SUBJECT

62 19 N 30 40 E

ILICHEVSK PORT WITH ISLAND REMAINING AT ENTRANCE TO THE INNER HRBR. NUMEROUS CYLINDERS CONNECTED WITH THE WORK ON THE ENTRANCE.

(30)

25X1A

| DATE OF PHOTO | TYPE | QUALITY | CLASS | NO. OF CARDS | SOURCE OF PHOTOGRAPH |
|---|---|---|---|---|---|
| 28 Mar 69 | | | | | [redacted] |

CLASSIFICATION Sec / NFD

CAPTIONED BY RN

FORM NO 1 Jun 56 174 USE PREVIOUS EDITIONS

PHOTO ANALYSIS REPORT

Approved For Release 1999/09/08 : CIA-RDP78-05867A000602200016-3

Approved For Release 1999/09/08 : CIA-RDP78-05867A000602200016-3

PHOTO NO. 1A 5.1.31 OI NO. MAP REFERENCE LATITUDE LONGITUDE 42 E

COUNTRY PROVINCE

| AREA NO. | SUBJECT | SUBJECT | SUBJECT | SUBJECT | SUBJECT | SUBJECT | SUBJECT | SUBJECT |
|---|---|---|---|---|---|---|---|---|
| | 5 | 10 | | | 15 | | | 20 |
| I L I C H L V S K | | | C A R E O | | | O N | | |
| 25 | 30 | | | | 35 | | | 40 |
| T H E W H A R F | | | W E S T | | | O F | | G |
| E N. C G O. | 45 | 50 | O U S A Y. | | | | | |

30

| DATE OF PHOTO | TYPE | QUALITY | CLASS | NO. OF CARDS | SOURCE OF PHOTOGRAPH |
|---|---|---|---|---|---|
| 28 Mar 69 | | | | | 25X1A [redacted] |

CLASSIFICATION S E C R E T CAPTIONED BY [illegible]

PHOTO ANALYSIS REPORT

Approved For Release 1999/09/08 : CIA-RDP78-05867A000602200016-3

Approved For Release 1999/09/08 : CIA-RDP78-05867A000602200016-3

COUNTRY USSR

AREA OR PROJECT

46 18 N 30 40 E

25CA

| SUBJECT | SUBJECT | SUBJECT | SUBJECT | SUBJECT | SUBJECT | SUBJECT | SUBJECT |
|---|---|---|---|---|---|---|---|
| NICHESK | | CONSTRUCT | | | | | |
| TON UNDER WAY SW OF | | | | | | | |
| NEW WHARF NW OF ENTRANCE | | | | | | | |
| TO INNER HRBR. | | | | | | | |

(30)

| DATE OF PHOTO | TYPE | QUALITY | CLASS | NO. OF CARDS |
|---|---|---|---|---|
| 28 MAR 69 | | | | |

25X1A

[redacted]

CLASSIFICATION SEC INFO

CAPTIONED BY

174 USE PREVIOUS EDITIONS

PHOTO ANALYSIS REPORT

Approved For Release 1999/09/08 : CIA-RDP78-05867A000602200016-3

Approved For Release 1999/09/08 : CIA-RDP78-05867A000602200016-3

PHOTO NO. 125593 LOT NO. MAP REFERENCE LATITUDE 46 07 18 N LONGITUDE 30 04 05 E

PROVINCE

COUNTRY

AREA NO

SUBJECT

SUBJECT

SUBJECT

SUBJECT

SUBJECT

SUBJECT

SUBJECT

SUBJECT

NO.

5 10 15 20 25 30 35 40 45 50

NIKOLAYEVSKAYA CONSTRUCTION ALONG WIDENED WAY SW OF ENTRANCE NORTH SUMMARY NW OF ENTRANCE TO MAIN HARBOR.

(30)

25X1A

PHOTOGRAPH

DATE OF PHOTO 28 Mar 69

TYPE

QUALITY

CLASS SEC/NFD

NO. OF CARDS

CAPTIONED BY NIB

PHOTO ANALYSIS REPORT

Approved For Release 1999/09/08 : CIA-RDP78-05867A000602200016-3

Approved For Release 1999/09/08 : CIA-RDP78-05867A000602200016-3

SUBJECT | SUBJECT | SUBJECT | SUBJECT | SUBJECT | SUBJECT | SUBJECT | SUBJECT

N

25X1A

ILLICHEVSK VIEW OF FLOATING DOCK NR ENTRANCE TO INNER HRBR., LOOKING NORTH.

(30)

| DATE OF PHOTO | TYPE | QUALITY | CLASS | NO. OF CARDS | SOURCE OF PHOTOGRAPH |
|---|---|---|---|---|---|
| 28 Mar 69 | | | | | 25X1A [redacted] |

CLASSIFICATION: Sec/NFD

CAPTIONED BY: NIS

FORM NO. 1 Jun 56 174 USE PREVIOUS EDITIONS

PHOTO ANALYSIS REPORT

Approved For Release 1999/09/08 : CIA-RDP78-05867A000602200016-3

PHOTO NO. 12.5.9.585 | LOT NO. P141-69 | LONGITUDE | LATITUDE | AREA REFERENCE | PROVINCE | COUNTRY UR N

SUBJECT: AKADEMIK KURCHATOV - IC

SUBJECT: AKADEMIK KURCHATOV RESEARCH

SUBJECT: AKADEMIK KOROLEV

SUBJECT: SHIP AK [redacted] 25X1A

SUBJECT: AS IT ENTERED

(3, 4, 23, 30)

| DATE OF PHOTO | TYPE | QUALITY | CLASS | NO. OF CARDS | SOURCE OF PHOTOGRAPH |
|---|---|---|---|---|---|
| 28 Mar 69 | | | | | 25X1A [redacted] |

SEC / NFD

CAPTIONED BY 1213

PHOTO ANALYSIS REPORT

Approved For Release 1999/09/08 : CIA-RDP78-05867A000602200016-3

Approved For Release 1999/09/08 : CIA-RDP78-05867A000602200016-3

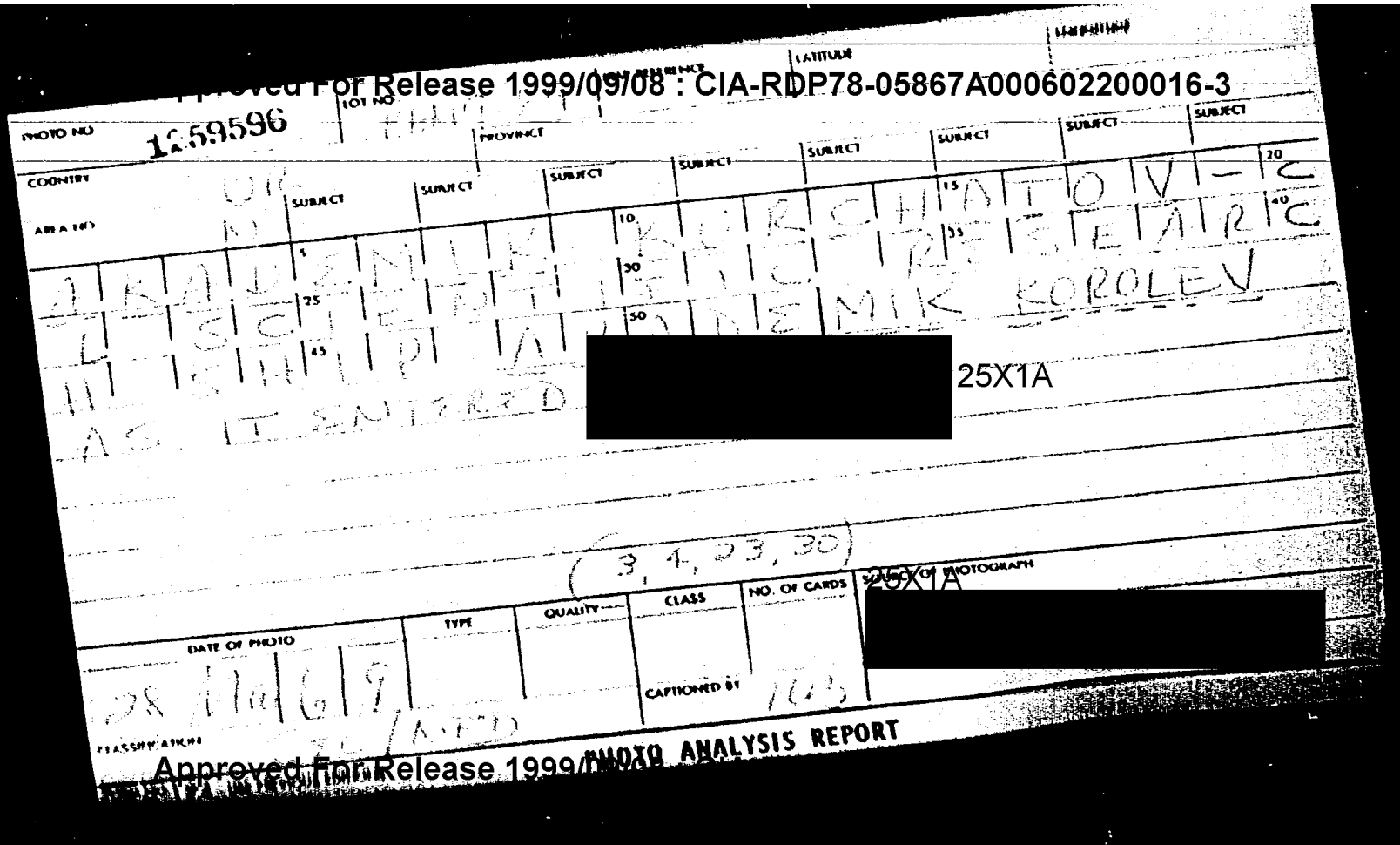


Approved For Release 1999/09/08 : CIA-RDP78-05867A000602200016-3

LEGIB
Approved For Release 1999/09/08 : CIA-RDP78-05867A000602200016-3

Approved For Release 1999/09/08 : CIA-RDP78-05867A000602200016-3

Approved For Release 1999/09/08 : CIA-RDP78-05867A000602200016-3

COUNTRY

SUBJECT | SUBJECT | SUBJECT | SUBJECT | SUBJECT | SUBJECT | SUBJECT | SUBJECT

AKADEMIK KURCHATOV - C
LISCIENTIFIC TESSEARC
HISHIPAKADEMIK KOROLEV
AS IT ENTERED THE [redacted] 25X1A

(3, 4, 23, 30)

| DATE OF PHOTO | TYPE | QUALITY | CLASS | NO. OF CARDS | SOURCE OF PHOTOGRAPH |
|---|---|---|---|---|---|
| 28 MAR 69 | | | | | 25X1A [redacted] |

CLASSIFICATION: SEC/NFD

CAPTIONED BY: NPIC

Approved For Release 19[illegible] PHOTO ANALYSIS REPORT

LEGIB
Approved For Release 1999/09/08 : CIA-RDP78-05867A000602200016-3

Next 7 Page(s) In Document Exempt

Approved For Release 1999/09/08 : CIA-RDP78-05867A000602200016-3